

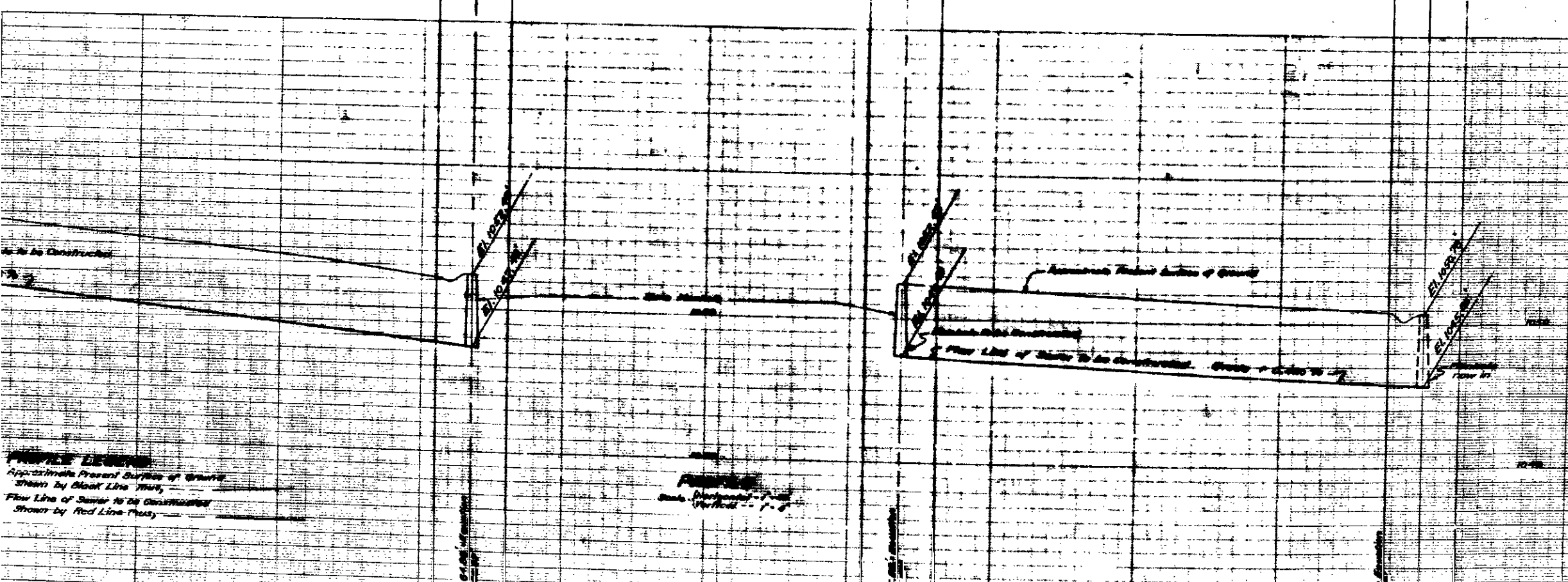
SHEET NO 1
PLAN NO 1941
EUREKA AVENUE SEWER
 BETWEEN
ESPERANZA STREET and HUFF STREET
 AND
HUFF STREET SEWER
 BETWEEN
EUREKA AVENUE and MT. VERNON AVENUE
 IN THE
CITY OF SAN BERNARDINO, CALIFORNIA

MARCH 1931 R.D. PURDY
 Acting City Engineer

PLAN ADOPTED - April 16, 1931 - -

FILED
 APR 16 1931
 R.D. PURDY

LAN
6 1" = 40'



LEGEND

12" means 12 in. or 12 in.
 12" means 12 in. or 12 in.
 12" means 12 in.
 12" means 12 in.
 12" means 12 in.
 12" means 12 in.
 12" means 12 in.
 12" means 12 in.
 12" means 12 in.
 12" means 12 in.
 12" means 12 in.
 12" means 12 in.

SEWER DETAIL

12" of 12" vitrified pipe sewer to be constructed
 12" of 12" vitrified pipe sewer to be constructed
 12" of 12" vitrified pipe sewer to be constructed
 12" of 12" vitrified pipe sewer to be constructed

TITLE TO STREETS

EUREKA AVENUE established by Title of SECURITY INVESTMENT CO'S AGRI-VILLA TRACT Recorded in Book 20 of Maps of Page 52.

HUFF STREET given by deed Recorded in

Block	East	West	East	West	Block	East	West
307	125	308	125	309	310	125	311
308	125	309	125	310	311	125	312
309	125	310	125	311	312	125	313
310	125	311	125	312	313	125	314
311	125	312	125	313	314	125	315
312	125	313	125	314	315	125	316

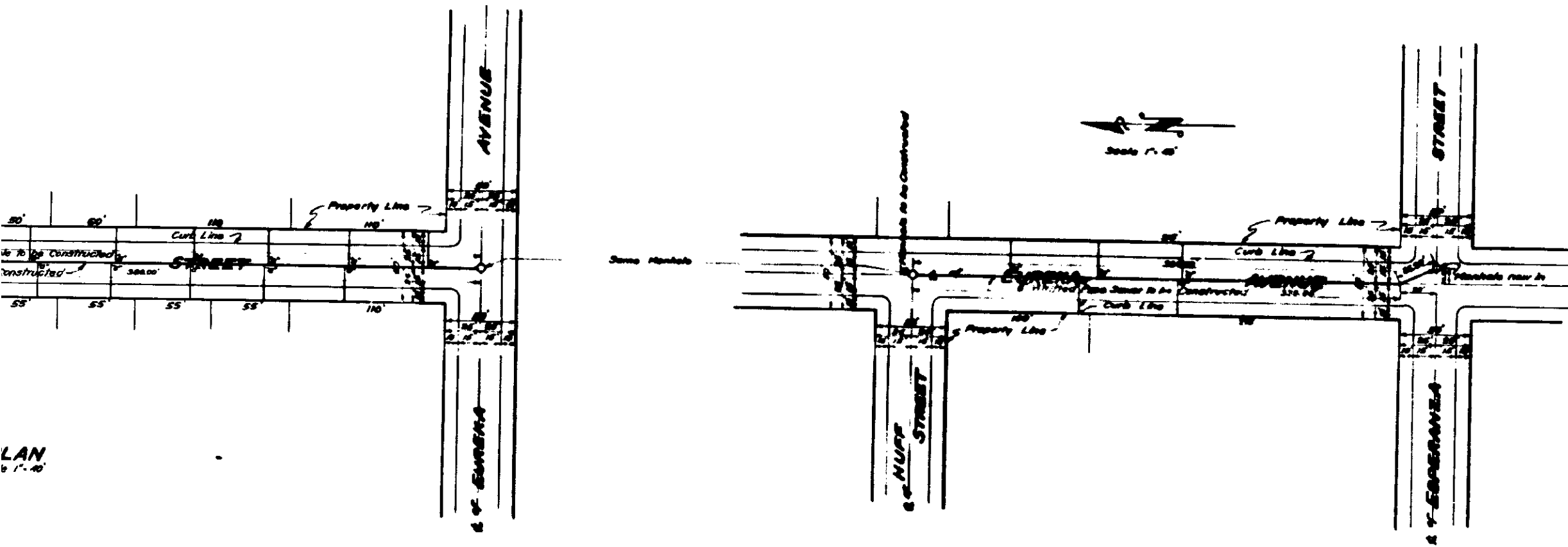
GRADE RESOLUTION

Grade of EUREKA AVENUE was established by Resolution No. 188 of the City of San Bernardino, California.

Grade of HUFF STREET was established by Resolution No. 2108 of the City of San Bernardino, California.

NOTICE

All elevations shown in "feet" and "inches" are 1045.00 feet below the City Bench Mark as established by Ordinance 340 of the City of San Bernardino, California.



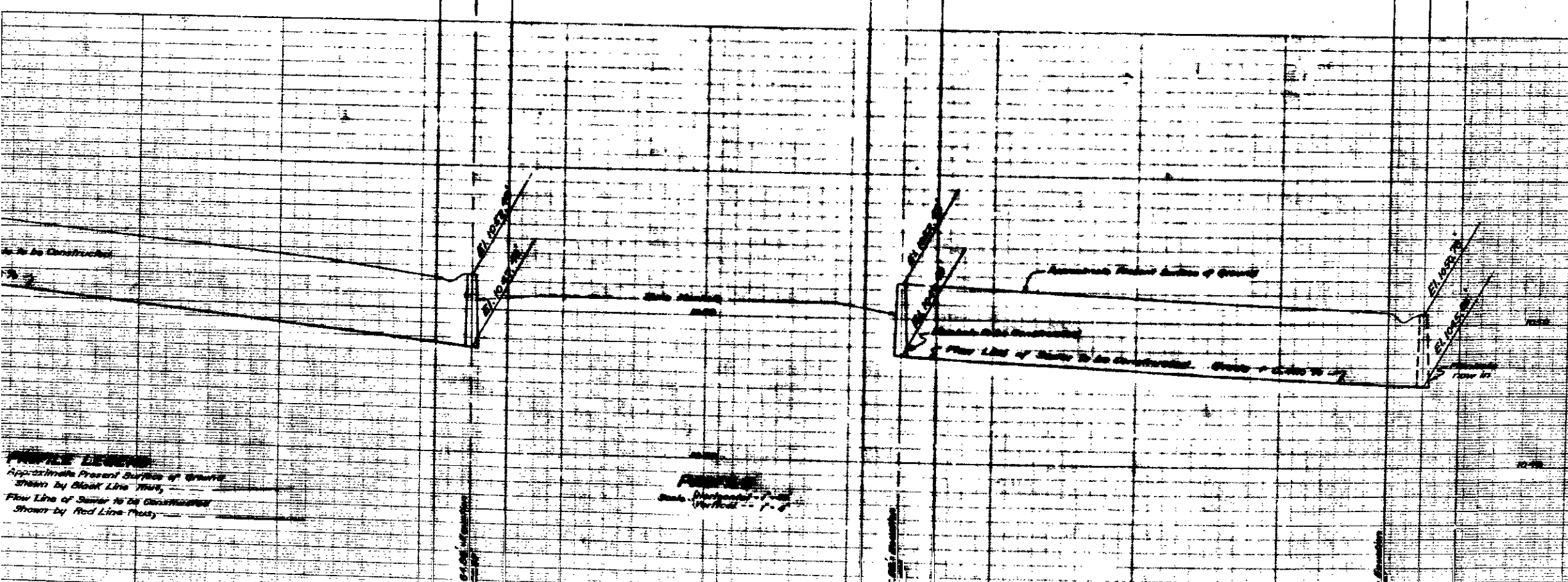
SHEET NO 1
PLAN NO 1941
EUREKA AVENUE SEWER
 BETWEEN
ESPERANZA STREET and HUFF STREET
 AND
HUFF STREET SEWER
 BETWEEN
EUREKA AVENUE and MT. VERNON AVENUE
 IN THE
CITY OF SAN BERNARDINO, CALIFORNIA

MARCH 1931 R.D. PURDY
 Acting City Engineer

PLAN ADOPTED - April 16, 1931 - -

FILED
 APR 16 1931
 R.D. PURDY

LAN
6 1" = 40'



LEGEND

12" means 12 in. or 12 in. means 12 in. or feet
 10" means 10 in. or feet
 10 means number
 & means Center Line
 RL means Elevation
 8" Vitrified Pipe Sewer to be Constructed Shown Thus
 6" Vitrified Pipe Sewer to be Constructed Shown Thus
 4" Vitrified Pipe Sewer to be Constructed Shown Thus
 2" Vitrified Pipe Sewer to be Constructed Shown Thus
 Manholes to be Constructed Shown Thus
 Manholes now in shown thus

SEWER DETAIL

Lineal RL of 6" Vitrified Pipe Sewer to be Constructed
 Lineal RL of 4" Vitrified Pipe Sewer to be Constructed
 RL of 2" Vitrified Pipe Sewer to be Constructed
 RL of Manholes to be Constructed

TITLE TO STREETS

EUREKA AVENUE authorized by Title of SECURITY INVESTMENT CO'S AGRI-CULTURE TRACT Recorded in Book 20 of Maps of Page 52.

VILLA STREET given by deed Recorded in

Block	Foot	East	Foot	West	Block	Foot
307	125	502	51	308	324	52
308	52	502	51	309	52	52
309	52	502	51	310	52	52
310	52	502	51	311	52	52
311	52	502	51	312	52	52

Title to Streets of San Bernardino, California, same as shown in
 HUFF STREET by Resolution 1178 of the City of San Bernardino, California
 Name changed to EUREKA AVENUE from EUREKA STREET
 by Resolution No 183

GRADE RESOLUTION

Grade of EUREKA AVENUE was established by Resolution No. 183
 of the City of San Bernardino, California
 Grade of HUFF STREET was established by Resolution No. 1808
 of the City of San Bernardino, California

NOTICE

All elevations shown in "feet" and "inches" are 1045.00 feet below the
 Bench Mark as established by Ordinance 340 of the
 City of San Bernardino, California

Proposed Sewer to be Constructed
 Approximate Present Surface of Ground
 Shown by Black Line Thus
 Flow Line of Sewer to be Constructed
 Shown by Red Line Thus